




VANASHREE *Farms*

With the Beautiful Landscapes & Nature,
Relax Yourself with all amenities at Dream Valley

www.aadyantinfracon.com



ABOUT STATE



Rajasthan


(Land of Kings)

Rajasthan is a state in northern India. The state covers an area of 342,239 square kilometers (132,139 sq mi) or 10.4 percent of the total geographical area of India. It is the largest Indian state by area and the seventh largest by population. Rajasthan is located on the northwestern side of India, where it comprises most of the wide and inhospitable Thar Desert (also known as the "Rajasthan Desert" and "Great Indian Desert") and shares a border with the Pakistani provinces of Punjab to the northwest and Sindh to the west, along the Sutlej-Indus river valley. Elsewhere it is bordered by five other Indian states: Punjab to the north; Haryana and Uttar Pradesh to the northeast; Madhya Pradesh to the southeast; and Gujarat to the southwest.

Major features include the ruins of the Indus Valley Civilisation at Kalibanga and Balathal; the Dilwara Temples, a Jain pilgrimage site at Rajasthan's only hill station, Mount Abu, in the ancient Aravalli mountain range; and, in eastern Rajasthan, the Keoladeo National Park near Bharatpur, a World Heritage Site[10] known for its bird life. Rajasthan is also home to three national tiger reserves, the Ranthambore National Park in Sawai Madhopur, Sariska Tiger Reserve in Alwar and Mukundra Hill Tiger Reserve in Kota.

The state was formed on 30 March 1949 when Rajputana – the name adopted by the British Raj for its dependencies in the region[11] – was merged into the Dominion of India. Its capital and largest city is Jaipur. Other important cities are Jodhpur, Kota, Bikaner, Ajmer and Udaipur.

ABOUT DISTRICT



Alwar is a where the journey of the Fairy Queen ends! The oldest working engine in the world and one of India's national treasure, Fairy Queen leads a train from Delhi encampment to Alwar in Rajasthan. The engine was built in 1855 and acquired by the Eastern Indian Railways from a British firm. The train that harnesses this engine is now used for tourism. The journey of the city of Alwar and its origins can be traced back to 1500 BC. Nestled in the lap of the green hills of the Aravalli range, it is home to beautiful palaces and forts from an era long gone. The deep valleys and thick forest cover of the hills are a haven for many species of birds such as grey partridge and white-throated kingfisher and animals, most notably, the Bengal tiger and golden jackal. It is this splendour and exquisite architecture, along with the calm lakes, royal hunting chalets, dense jungles and a socio-cultural environment unlike any other that makes Alwar a traveller's delight.

About Surroundings



NEEMRANA

Neemrana is an ancient historical town in Alwar district of Rajasthan, India, situated at 84 km from Gurgaon; 122 km from Delhi and 150 km from Jaipur on the Delhi-Jaipur highway in Neemrana tehsil. It is situated in between Behror and Shahajahanpur. Neemrana is an industrial hub. This area is also known as Ahirwal region in India. It is the site of a 16th-century hill-fort occupied by Chauhans till 1947. The erstwhile ruling family is considered to be of the direct lineage of Prithviraj Chauhan. Some distance from Neemrana is another fort, Kesroli in Alwar district, that is one of the oldest heritage sites. Historians trace it to the Matsya Janapada of the Mahabharata times. In Kesroli one gets to see the oldest remains of Buddhist Vihara at Viratnagar where the Pandavas spent the last year of their exile incognito; Pandupole, with the only reclining statue of Hanuman; the samadhi of the ruler saint Bhartrihari. Haryanvi language and culture are followed in this area as it is just few kilometers away from border of Haryana and Rajasthan.



BEHROR

Behror is a city in Alwar district of Rajasthan India. It is popularly known as Ahirwal region and Raath area. Behror is also a part of the National Capital Region.

Behror is midway between Jaipur and Delhi, at a distance of 130 km from the State Capital and 120 km from the National Capital and connected to both by NH-8, which is part of the Golden Quadrilateral project of NHAI. Recently NH-8 had undergone a major development and now it has 6 lane road from Jaipur to Delhi for better connectivity between the two metropolitans. Behror has also direct connectivity to the District capital,

About Vanashree Farms

Vanashree Farms is approved project, is a pocket of paradise developing by Aadyant Infracon Pvt. Ltd. Located on very picturesque location of Hameerpur. Surrounded by big green Hills. A client has various option to choose a plot size to design a farm house. The location of the project remains quite strategic. The Dream Valley stands at a comfortable driving distance from Delhi. The place offers panoramic views of the lush green mountains and a blanket of mist all around. with five star Resorts amenities, including swimming pool, children's play area, Wellness & SPA, Naturopathy and a thick canopy of greenery all around.



In the Vanashree Farms there is a choice to choose Farms from 1250 Sq. Yards till 5000 Sq. Yards, Including and Excluding swimming pool, there are lots of five star resort amenities for Entertained. Spread over 50 Acers converted land, there are more than 100 independent farm houses, along with luxuries touch of Club Resort & SPA.

Actual Images



In Vanashree farms you can customize your Dream Farm House



Farm House sizes are 1250 Sq. Yards to 5000 Sq. yards



Interior layout for Farm House or you can customize



2BHK -1000 Sq.Ft



3BHK -1500 Sq.Ft.

Vanashree Club House Amenities



Spa
Ayurvedic Ceneter
Fitness Ceneter
Yoga Studio
Sauna, Steam, Jacuzzi
Swimming Pool

Party Lounge
Cafe & Club
Pool Side Restaurant
Restaurant
Suite Rooms

Tent Night Out
Tracking on Hills
Joggin Track
Outdoor Cycling
Paint Ball
Multiple Rides

Table Tennis
Pool Table
Carom Board
Badminton
Volley Ball

Vanashree Farms Amenities



Situated in a state Highway
Apporved Project
Gated Projects
Eco Friendly and Green Environment
Water Supply
Safe Living with peace
Picturesque Location
2BHK and 3 BHK
Customized interior Farm House design by you
Street Lights
Beautiful Landscapping
Security and Safety
Boundary wall of complete project
Entrance Gate
Wide Roads for Easy Approach
Organic Farming
Beautiful Landscapping
Resort Cum Club House



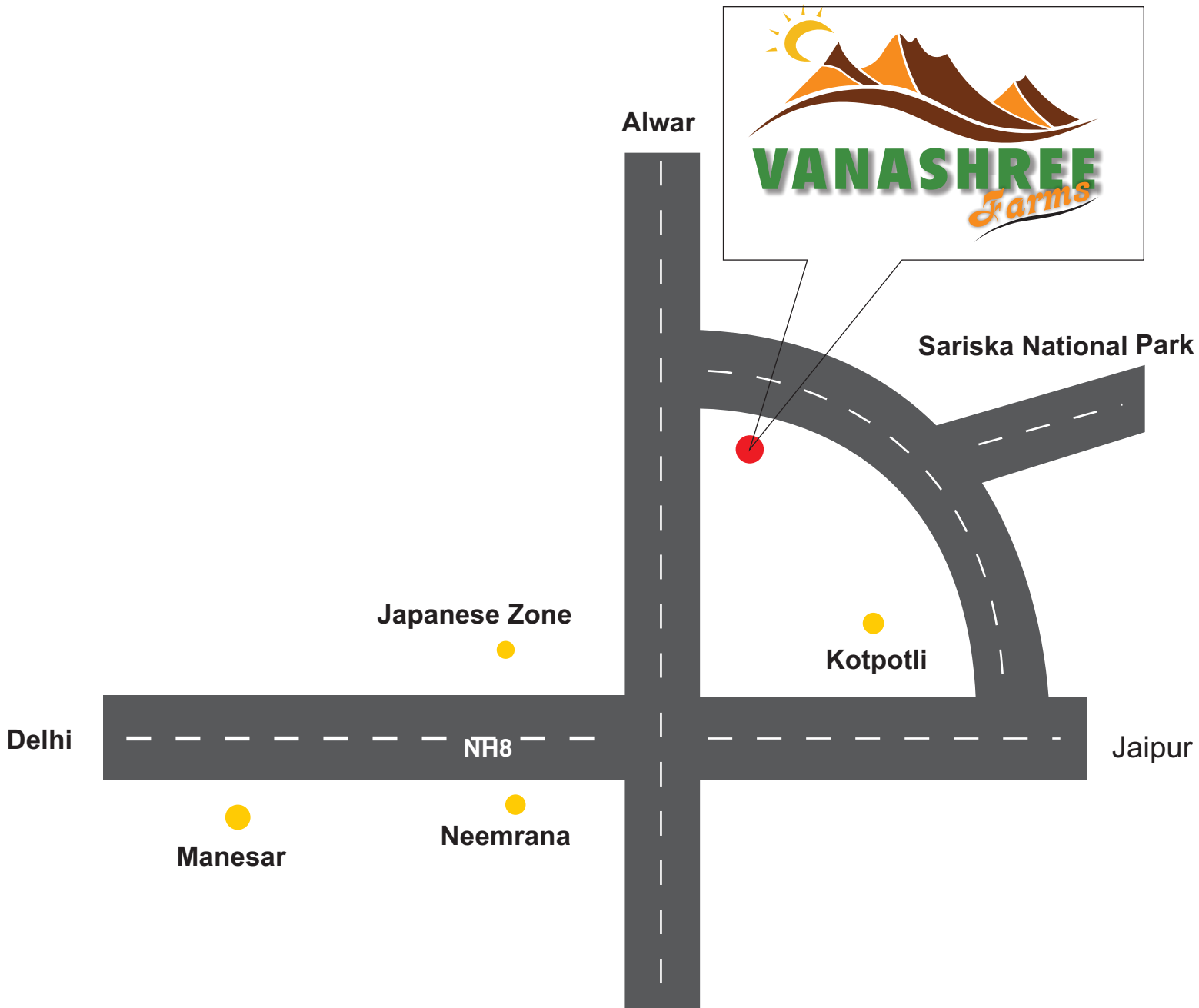
Tourist Attractions Near by

- Neemrana Fort
- Tatarpur Fort
- Bala Fort
- Sariska Tiger Reserve
- Tijara Fort
- Silserh Lake
- Bhangarh Fort
- Pandu Pol
- Virat Nagar
- And Many More



Location Map

Map not to scale



Aadyantt Infracon

+91 9625919595, 9555590694, 9717597109

D-51, DLF Commercial Tower,
House Complex Market, Karam Pura, New Delhi - 110015

E-mail : info@aadyantinfracon.com

www.aadyantinfracon.com